

### **Information warning**

We (The Environment Agency) do not promise that the Information supplied to You will always be accurate, free from viruses and other malicious or damaging code (if electronic), complete or up to date or that the Information will provide any particular facilities or functions or be suitable for any particular purpose. You must ensure that the Information meets your needs and are entirely responsible for the consequences of using the Information. Please also note any specific information warning or guidance supplied to you.




### **Permitted use**

- The Information is protected by intellectual property rights and whilst you have certain statutory rights which include the right to read the Information, you are granted no additional use rights whatsoever unless you agree to the licence set out below.
- Commercial use is subject to payment of a £50 licence fee (+VAT) for each person seeking the benefit of the licence, except as an Environment Agency contractor or for approved media use.
- To activate this licence you do not need to contact us (unless you need to pay us a Commercial licence fee) but if you make any use in excess of your statutory rights you are deemed to accept the terms below.





### **Licence**

We grant you a worldwide, royalty-free, perpetual, non-exclusive licence to use the Information subject to the conditions below.

#### **You are free to:**

-  copy, publish, distribute and transmit the Information
-  adapt the Information
-  exploit the Information commercially, for example, by combining it with other Information, or by including it in your own product or application

#### **You must (where you do any of the above):**

-  acknowledge the source of the Information by including the following attribution statement:  
“Contains Environment Agency information © Environment Agency and database right”
-  ensure that you do not use the Information in a way that suggests any official status or that We endorse you or your use of the Information
-  ensure that you do not mislead others or misrepresent the Information or its source or use the Information in a way that is detrimental to the environment, including the risk of reduced future enhancement
-  ensure that your use of the Information does not breach the Data Protection Act 1998 or the Privacy and Electronic Communications (EC Directive) Regulations 2003

These are important conditions and if you fail to comply with them the rights granted to you under this licence, or any similar licence granted by us will end automatically.

### **No warranty**

The Information is licensed ‘as is’ and We exclude all representations, warranties, obligations and liabilities in relation to the Information to the maximum extent permitted by law. We are not liable for any errors or omissions in the Information and shall not be liable for any loss, injury or damage of any kind caused by its use. We do not guarantee the continued supply of the Information.

### **Governing Law**

This licence is governed by the laws of England and Wales.

### **Definitions**

“Information” means the information that is protected by copyright or by database right (for example, literary and artistic works, content, data and source code) offered for use under the terms of this licence.

“Commercial” means:

- offering a product or service containing the Information, or any adaptation of it, for a charge, or
- Internal Use for any purpose, or offering a product or service based on the Information for indirect commercial advantage, by an organisation that is primarily engaged in trade, commerce or a profession.

**Details of Abstraction License held within 1km Radius of NGR 388250, 120814**

**13/43/034/G/028:** – 486.0m

**Borehole at East Melbury, Melbury Abbas**

- (1) General Farming & Domestic – Ground Water Fresh
- (2) Fish Farm/Cress Pond Throughflow – Ground Water Fresh

**NGR: ST886205** – Easting: 388600, Northing: 120500

**13/43/034/G/172:** - 546.4m

**Grove Farm House, Melbury Abbas**

- (1) **Borehole #1** - Lake & Pond Throughflow – Ground Water Fresh
- (2) **Borehole #2** – Lake & Pond Throughflow – Ground Water Fresh
- (3) Borehole #2 – Drinking, Cooking, Sanitary, Washing, (Small Garden) – Household – Ground Water Fresh

**NGR: ST886204** – Easting: 388600, Northing: 120400

- (4) **Spring #1** – Lake & Pond Throughflow – Ground Water Fresh (Private Non-Industrial)
- (5) Spring #1 – Drinking, Cooking, Sanitary, Washing (Small Garden) – Household – Ground Water Fresh (Private Water Supply)

**NGR: ST886205** – Easting: 388600, Northing: 120500